

# NATIVE ECONOMIC DEVELOPMENT RESOURCES AND DATA INFORMED DECISION MAKING

*Using the Native Community Data Profiles and  
Native American Funding and Finance Atlas*

**Elliot Charette, Senior Research Assistant**

**Amalea Jubara, Research Assistant**

**FIRST CHILDREN'S FINANCE**

**ECE BUSINESS COLLABORATORY CONVENING**

**MARCH 7<sup>TH</sup>, 2024**



**CENTER FOR  
INDIAN COUNTRY  
DEVELOPMENT**



FEDERAL RESERVE BANK OF MINNEAPOLIS



*The views expressed here are the presenter's and not necessarily those of the Federal Reserve Bank of Minneapolis or the Federal Reserve System.*

# Agenda

1. Introduction to the Center for Indian Country Development (“CICD”)
2. Walk-through: Native Community Data Profiles (“the Data Profiles”)
3. Walk-through: Native American Funding and Finance Atlas (“the Atlas”)
4. Data Use in Action
5. Q&A

# CICD mission and vision

**Our mission** is to advance the economic self-determination and prosperity of Native nations and Indigenous communities through actionable data and research that make substantial contributions to public policy.

**We envision** a future in which resilient and robust Indian Country economies enhance the economic, community, and cultural well-being of Native nations, Indigenous communities, and the United States.



# Core strategies

Our impact is anchored to three core strategies:

- **Engage** with Native nations and Indigenous communities, businesses, and organizations to understand their economic conditions and opportunities;
- **Analyze** Indian Country economic data and research to support evidence-based policy solutions for practitioners and decision makers; and
- **Inform** economic policy decisions to promote long-term prosperity for Indian Country.



*CICD staff and the Native CDFI Network's Pete Upton at the U.S. Capitol in 2023, sharing CICD's Native CDFI research with a bipartisan group of congressional staff.*

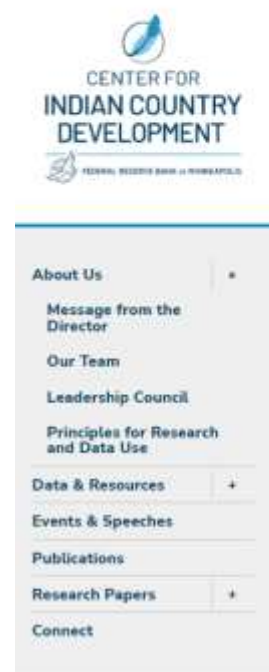


# CICD Principles for Research and Data Use

As we work to address the need for accurate and timely data in Indian Country, **CICD is committed to tribal data sovereignty in data collection and research.**

Our principles include:

- Informed and prior consent
- Data protection
- Data governance
- Prior review of research publications
- Do no harm



## CICD research approach

In keeping with our mission to advance the economic self-determination and prosperity of Native nations and Indigenous communities through actionable data and research that make substantial contributions to public policy, the Center for Indian Country Development (CICD) conducts research to deepen understanding of factors that influence the economic health of tribal communities. CICD research focuses on policy areas identified as important for empowering tribal nations and Indigenous people with the resources to determine their economic future on their own terms.

Research priorities are informed by the needs and experiences of Indian Country stakeholders through consultation with the CICD Leadership Council, Native-led organizations, community members, and tribal leaders. CICD and Indian Country partners leverage research to advance policy dialogue that supports the long-term economic prosperity of Indian Country.

CICD works in close partnership with tribal governments, tribal organizations, practitioners, researchers, and policymakers. Through trusting collaborations, research becomes a stronger tool for informing economic policy to strengthen economic prosperity for tribal nations and Indigenous people.

## Data accessibility and governance

CICD believes that high-quality data and analysis are fundamental to making informed decisions. CICD recognizes that long-standing data gaps have resulted in an incomplete and sometimes inaccurate understanding of tribal communities and their economies. Investments in economic and demographic data collection and analysis can empower tribes to exercise greater economic self-determination.

CICD believes that governance of Indian Country data by tribal governments and Indigenous individuals is a fundamental element of sovereignty. CICD also understands the importance of making data that are useful for decision-making accessible to the public while balancing the varied data-usage preferences of tribal governments and tribal members.

# Data initiative

Addressing chronic data gaps to empower Native individuals and communities to shape their economic futures and tell their stories




Native Community Data Profiles




Native American Funding and Finance Atlas



Native American Financial Institutions Map



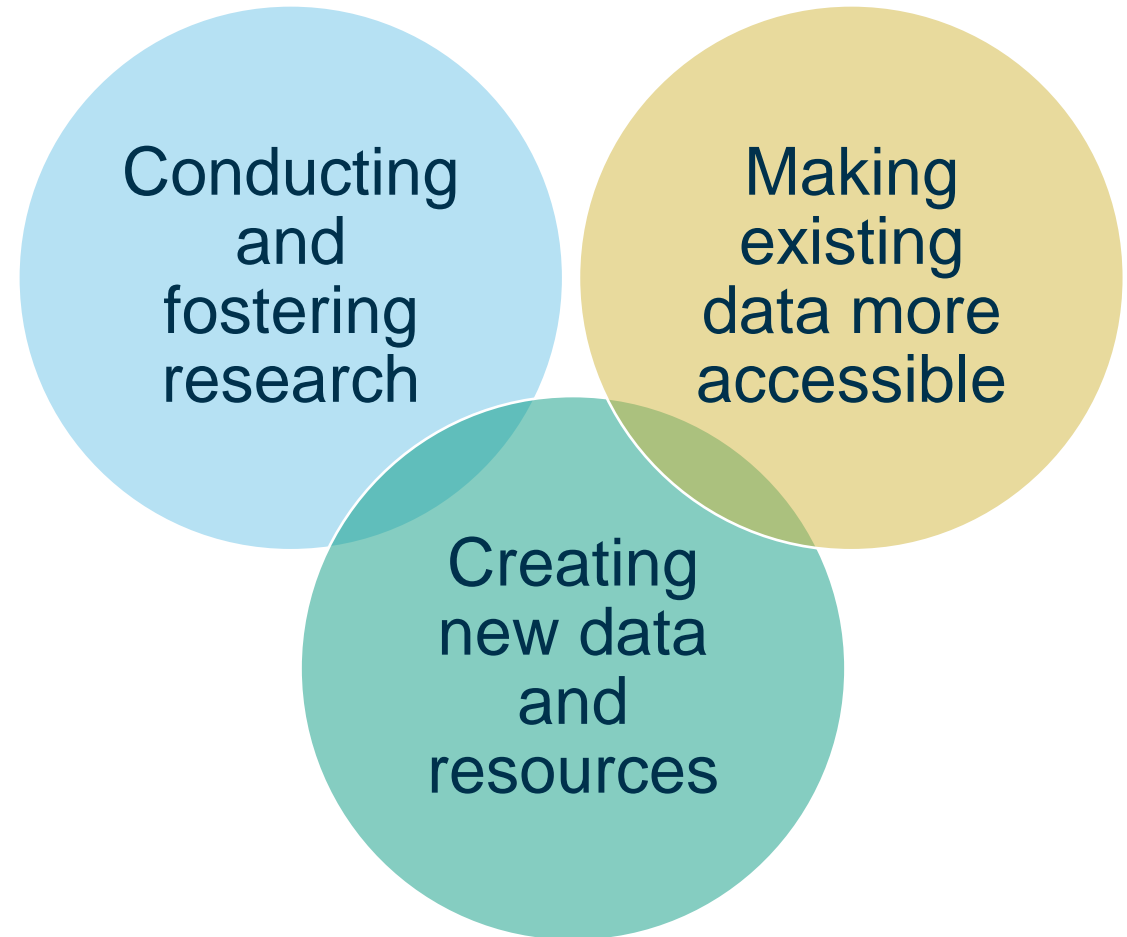
Native American Labor Market Dashboard



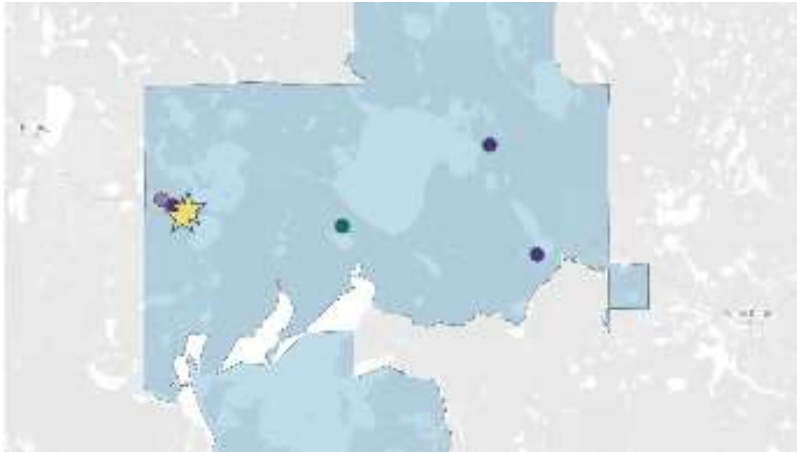
Native Entrepreneurship Dashboard



Tribal Economic Zones



# Why build the mapping tools we'll see today?



## Native Community Data Profiles

**Connect data** from a variety of public sources to paint a holistic picture of Native communities and geographic areas—**building capacity for storytelling and economic development across Indian Country.**



## Native American Funding and Finance Atlas

**Make it easier to see and understand** how the “where” of U.S. economic development **infrastructure**—including financial institutions, lending activity, and federal programs—**relates to Indian Country.**



# Walk-through: Native Community Data Profiles ("the Data Profiles")



CENTER FOR  
INDIAN COUNTRY  
DEVELOPMENT



FEDERAL RESERVE BANK OF MINNEAPOLIS

# Native Community Data Profiles



## Concept

- **Accessible and geographically-specific information on Native nations and Indigenous communities is fundamental to understand a community's economic conditions, opportunities, and infrastructure.**
- Native Community Data Profiles gathers information from **more than a dozen public sources** in an easy-to-use interactive tool, providing key summary statistics and qualitative information about a variety of topics.
  - In addition to statistical measures, the tool presents a broader view of Native communities' surrounding landscapes, both environmental and institutional.

# Native Community Data Profiles



- **Data includes:**
  - **706** Native geographies
  - **39** data points
    - Including **5** key infrastructure
      - Tribal HQs
      - Native American Financial Institutions
      - Tribal Colleges and Universities
      - Indian Health Service facilities
      - Bureau of Indian Education schools
  - **2** direct links to corresponding Census tools
  - **13+** data sources

Accompanying **About the Data** resource contains details on **this data is defined and assembled.**

<https://www.minneapolisfed.org/indiancountry/resources/native-community-data-profiles/about-the-data/>

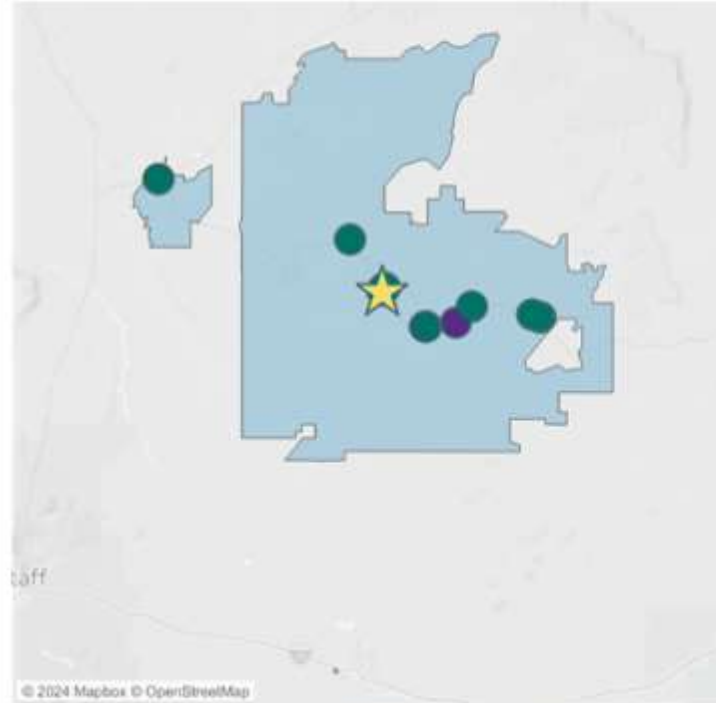
# NATIVE COMMUNITY DATA PROFILES



## Choose a Native geography

Rocky Boy's Reservation and Off-Reservation Trust Land

Use the icons in the map below to navigate. Click Home (🏠) to re-center.



## Hopi Reservation and Off-Reservation Trust Land

- ★ Government headquarters of federally recognized tribe
- Bureau of Indian Education (BIE) school
- Native American Financial Institution (NAFI)
- Indian Health Service (IHS) facility
- Native geography

## Choose a topic

Place

People

Housing

Education

Healthcare

Connectivity

Work

Money

## Geography type

**Federal Reservation and/or Off-Reservation Trust Land**

### Size

2,532.19 mi<sup>2</sup> of land, 0.93 mi<sup>2</sup> of water (2,533.12 mi<sup>2</sup> total)

Overlaps with the state(s) of

**Arizona**

### Climate

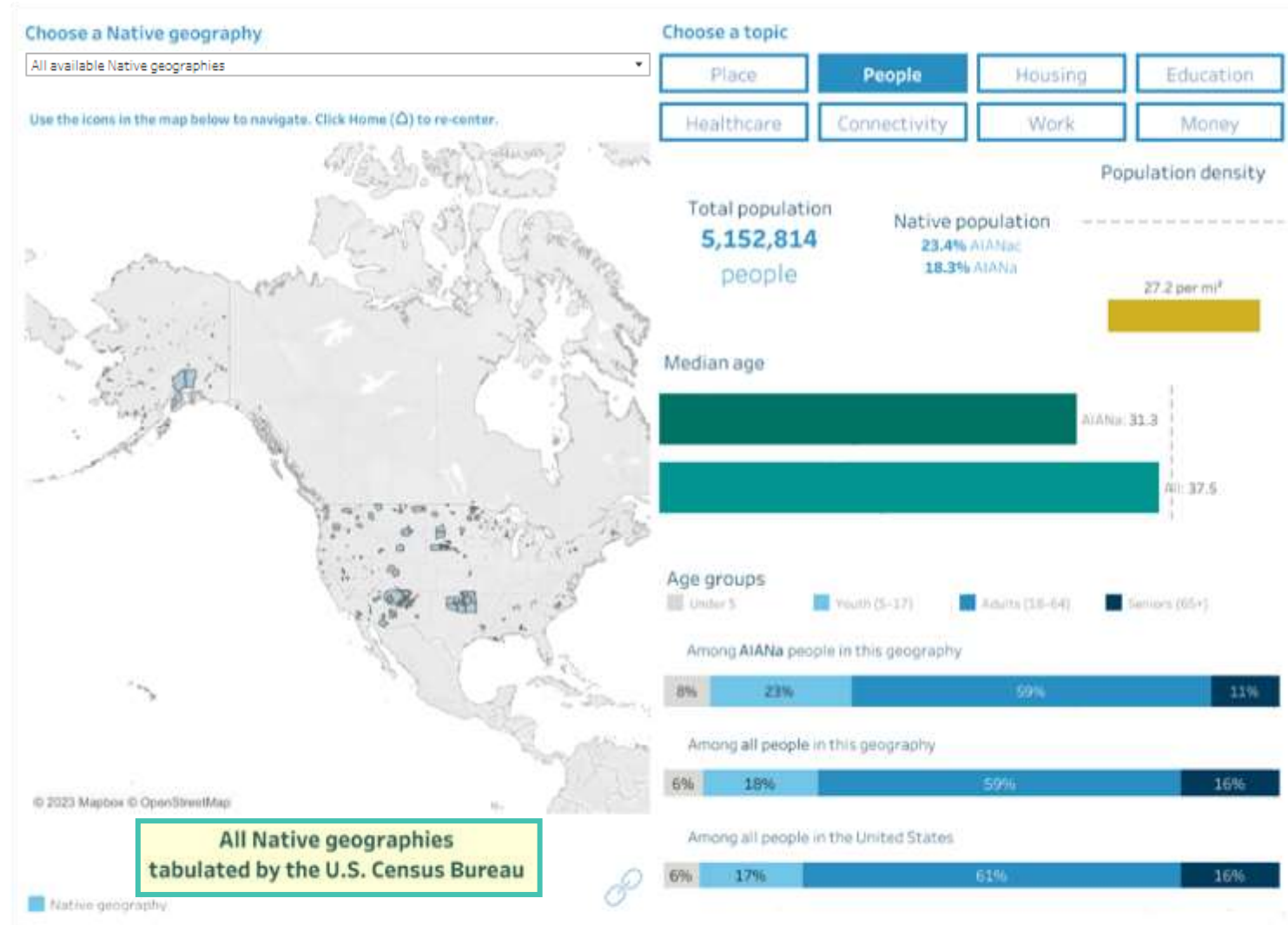
**Cold Desert Climate**

Related Native government(s)

**Hopi Tribe of Arizona**, a federally recognized tribe



# REDESIGNED NATIVE COMMUNITY DATA PROFILES





# REDESIGNED NATIVE COMMUNITY DATA PROFILES



Choose a Native geography

All available Native geographies

Use the icons in the map below to navigate. Click Home (🏠) to re-center.

© 2023 Mapbox © OpenStreetMap

**All Native geographies  
tabulated by the U.S. Census Bureau**

Native geography.

Choose a topic

Place

People

Housing

Education

Healthcare

Connectivity

Work

Money

Geography type  
**All Native geographies tabulated by the U.S. Census Bureau**

Size  
**189,225.63 mi<sup>2</sup> of land, 6,214.02 mi<sup>2</sup> of water (195,439.65 mi<sup>2</sup> total)**

Overlaps with the state(s) of  
**Alabama, Alaska, Arizona, California, Colorado, Connecticut, Delaware, Florida, Georgia, Hawaii, Idaho, Indiana, Iowa, Kansas, Louisiana, Maine, Massachusetts, Michigan, Minnesota, Mississippi, Montana, Nebraska, Nevada, New Jersey, New Mexico, New York, North Carolina, North Dakota, Oklahoma, Oregon, Rhode Island, South Carolina, South Dakota, Tennessee, Texas, Utah, Virginia, Washington, Wisconsin, Wyoming (40 states total)**

Climate  
**Varies**

**574 federally recognized tribes, 71 state-recognized tribes, and 5 state-recognized groups and special interest organizations**

# REDESIGNED NATIVE COMMUNITY DATA PROFILES



Choose a Native geography

All available Native geographies

Use the icons in the map below to navigate. Click Home (🏠) to re-center.

57601 Mobridge, South Dako...

© 2023 Mapbox © OpenStreetMap

**All Native geographies tabulated by the U.S. Census Bureau**

Native geography.

Choose a topic

Place | People | Housing | Education

Healthcare | Connectivity | Work | Money

Geography type  
All Native geographies tabulated by the U.S. Census Bureau

Size  
189,225.63 mi<sup>2</sup> of land, 6,214.02 mi<sup>2</sup> of water (195,439.65 mi<sup>2</sup> total)

Overlaps with the state(s) of  
Alabama, Alaska, Arizona, California, Colorado, Connecticut, Delaware, Florida, Georgia, Hawaii, Idaho, Indiana, Iowa, Kansas, Louisiana, Maine, Massachusetts, Michigan, Minnesota, Mississippi, Montana, Nebraska, Nevada, New Jersey, New Mexico, New York, North Carolina, North Dakota, Oklahoma, Oregon, Rhode Island, South Carolina, South Dakota, Tennessee, Texas, Utah, Virginia, Washington, Wisconsin, Wyoming (40 states total)

Climate  
Varies

574 federally recognized tribes, 71 state-recognized tribes, and 5 state-recognized groups and special interest organizations

# REDESIGNED NATIVE COMMUNITY DATA PROFILES



Choose a Native geography

All available Native geographies

Use the icons in the map below to navigate. Click Home (🏠) to re-center.

57601 Mobridge, South Dako...

Standing Rock Reservation  
Federal Reservation and/or Off-Reservation Trust Land  
U.S. Census geolD 3970

© 2023 Mapbox © OpenStreetMap

**All Native geographies tabulated by the U.S. Census Bureau**

Native geography.

Choose a topic

Place | People | Housing | Education

Healthcare | Connectivity | Work | Money

Geography type  
**All Native geographies tabulated by the U.S. Census Bureau**

Size  
**189,225.63 mi<sup>2</sup> of land, 6,214.02 mi<sup>2</sup> of water (195,439.65 mi<sup>2</sup> total)**

Overlaps with the state(s) of  
**Alabama, Alaska, Arizona, California, Colorado, Connecticut, Delaware, Florida, Georgia, Hawaii, Idaho, Indiana, Iowa, Kansas, Louisiana, Maine, Massachusetts, Michigan, Minnesota, Mississippi, Montana, Nebraska, Nevada, New Jersey, New Mexico, New York, North Carolina, North Dakota, Oklahoma, Oregon, Rhode Island, South Carolina, South Dakota, Tennessee, Texas, Utah, Virginia, Washington, Wisconsin, Wyoming (40 states total)**

Climate  
**Varies**

**574 federally recognized tribes, 71 state-recognized tribes, and 5 state-recognized groups and special interest organizations**

# REDESIGNED NATIVE COMMUNITY DATA PROFILES



Choose a Native geography

All available Native geographies

Use the icons in the map below to navigate. Click Home (🏠) to re-center.

57601 Mobridge, South Dako...

© 2023 Mapbox © OpenStreetMap

**All Native geographies tabulated by the U.S. Census Bureau**

Native geography.

Choose a topic

Place | People | Housing | Education

Healthcare | Connectivity | Work | Money

Geography type  
All Native geographies tabulated by the U.S. Census Bureau

Size  
189,225.63 mi<sup>2</sup> of land, 6,214.02 mi<sup>2</sup> of water (195,439.65 mi<sup>2</sup> total)

Overlaps with the state(s) of  
Alabama, Alaska, Arizona, California, Colorado, Connecticut, Delaware, Florida, Georgia, Hawaii, Idaho, Indiana, Iowa, Kansas, Louisiana, Maine, Massachusetts, Michigan, Minnesota, Mississippi, Montana, Nebraska, Nevada, New Jersey, New Mexico, New York, North Carolina, North Dakota, Oklahoma, Oregon, Rhode Island, South Carolina, South Dakota, Tennessee, Texas, Utah, Virginia, Washington, Wisconsin, Wyoming (40 states total)

Climate  
Varies

574 federally recognized tribes, 71 state-recognized tribes, and 5 state-recognized groups and special interest organizations

Cheyenne River Reservation and Off-Reservation Trust Land  
Federal Reservation and/or Off-Reservation Trust Land  
U.S. Census geoid 0605





# REDESIGNED NATIVE COMMUNITY DATA PROFILES



Choose a Native geography

All available Native geographies

Use the  icon in the map below to search. Click Home () on the map to reset it.



© 2023 Mapbox © OpenStreetMap

**All Native geographies tabulated by the U.S. Census Bureau**

 Native geography.

Choose a topic

Place | People | Housing | Education

Healthcare | Connectivity | Work | Money

Geography type  
**All Native geographies tabulated by the U.S. Census Bureau**

Size  
**189,225.63 mi<sup>2</sup> of land, 6,214.02 mi<sup>2</sup> of water (195,439.65 mi<sup>2</sup> total)**

Overlaps with the state(s) of  
**Alabama, Alaska, Arizona, California, Colorado, Connecticut, Delaware, Florida, Georgia, Hawaii, Idaho, Indiana, Iowa, Kansas, Louisiana, Maine, Massachusetts, Michigan, Minnesota, Mississippi, Montana, Nebraska, Nevada, New Jersey, New Mexico, New York, North Carolina, North Dakota, Oklahoma, Oregon, Rhode Island, South Carolina, South Dakota, Tennessee, Texas, Utah, Virginia, Washington, Wisconsin, Wyoming (40 states total)**

Climate  
**Varies**

**574 federally recognized tribes, 71 state-recognized tribes, and 5 state-recognized groups and special interest organizations**



# REDESIGNED NATIVE COMMUNITY DATA PROFILES



Choose a Native geography

Choose a topic

Place | People | Housing | Education | Healthcare | Connectivity | Work | Money

geography type

All Native geographies tabulated by the U.S. Census Bureau

Size

89,225.63 mi<sup>2</sup> of land, 6,214.02 mi<sup>2</sup> of water (195,439.65 mi<sup>2</sup> total)

Overlaps with the state(s) of

Alabama, Alaska, Arizona, California, Colorado, Connecticut, Delaware, Florida, Georgia, Hawaii, Idaho, Indiana, Iowa, Kansas, Louisiana, Maine, Massachusetts, Michigan, Minnesota, Mississippi, Montana, Nebraska, Nevada, New Jersey, New Mexico, New York, North Carolina, North Dakota, Oklahoma, Oregon, Rhode Island, South Carolina, South Dakota, Tennessee, Texas, Utah, Virginia, Washington, Wisconsin, Wyoming (40 states total)

Climate

Varies

74 federally recognized tribes, 71 state-recognized tribes, and 5 state-recognized groups and special interest organizations

All available Native geographies

- Brighton Reservation
- Buckland ANVSA
- Burns Paiute Indian Colony and Off-Reservation Trust Land
- Cabazon Reservation
- Caddo-Wichita-Delaware OTSA
- Cahuilla Reservation
- Campbell Ranch
- Campo Indian Reservation
- Cantwell ANVSA
- Canyon Village ANVSA
- Capitan Grande Reservation
- Carson Colony
- Catawba Reservation and Off-Reservation Trust Land
- Cattaraugus Reservation
- Cayuga Nation TDSA
- Cedarville Rancheria and Off-Reservation Trust Land
- Celilo Village
- Chalkyitsik ANVSA
- Cheformak ANVSA
- Chehalis Reservation and Off-Reservation Trust Land
- Chemehuevi Reservation
- Chenega ANVSA
- Cher-O-Creek SDTSA
- Cherokee OTSA
- Cherokee Tribe of Northeast Alabama SDTSA
- Chevak ANVSA
- Cheyenne and Arapaho OTSA
- Cheyenne River Reservation and Off-Reservation Trust Land
- Chickahominy TDSA
- Chickaloon ANVSA
- Chickasaw OTSA
- Chicken Ranch Rancheria and Off-Reservation Trust Land
- Chignik ANVSA
- Chignik Lagoon ANVSA
- Chignik Lake ANVSA
- Chilkat ANVSA
- Chilkoot ANVSA
- Chistochina ANVSA

# REDESIGNED NATIVE COMMUNITY DATA PROFILES



### Choose a Native geography

Cheyenne River Reservation and Off-Reservation Trust Land

Use the icons in the map below to navigate. Click Home (🏠) to re-center.

© 2020 Mapbox © OpenStreetMap

### Choose a topic

Place

People

Housing

Education

Healthcare

Connectivity

Work

Money

Geography type

**Federal Reservation and/or Off-Reservation Trust Land**

Size

**4,265.81 mi<sup>2</sup> of land, 153.25 mi<sup>2</sup> of water (4,419.06 mi<sup>2</sup> total)**

Overlaps with the state(s) of

**South Dakota**

Climate

**Cold Semi-Arid Climate**

Related Native government(s)

**Cheyenne River Sioux Tribe of the Cheyenne River Reservation, South Dakota, a federally recognized tribe**

### Cheyenne River Reservation and Off-Reservation Trust Land

- ★ Government headquarters of federally recognized tribe
- Bureau of Indian Education (BIE) school
- Native American Financial Institution (NAFI)
- Indian Health Service (IHS) facility
- Native geography

# REDESIGNED NATIVE COMMUNITY DATA PROFILES



**Choose a Native geography**  
 Cheyenne River Reservation and Off-Reservation Trust Land

**Choose a topic**  
 Place | People | Housing | Education | Healthcare | Connectivity | Work | Money

Use the icons in the map below to navigate. Click Home (🏠) to re-center.

**Geography type**  
 Federal Reservation and/or Off-Reservation Trust Land

**Size**  
 4,265.81 mi<sup>2</sup> of land, 153.25 mi<sup>2</sup> of water (4,419.06 mi<sup>2</sup> total)

**Overlaps with the state(s) of**  
 South Dakota

**Climate**  
 Cold Semi-Arid Climate

**Cheyenne River Sioux Tribe of the Cheyenne River Reservation, South Dakota**  
 Federally recognized tribe  
 Eagle Butte, SD  
<http://www.sioux.org>

**Cheyenne River Reservation and Off-Reservation Trust Land**

- Government headquarters of federally recognized tribe
- Bureau of Indian Education (BIE) school
- Native American Financial Institution (NAFI)
- Indian Health Service (IHS) facility
- Native geography

# REDESIGNED NATIVE COMMUNITY DATA PROFILES



### Choose a Native geography

Cheyenne River Reservation and Off-Reservation Trust Land

Use the icons in the map below to navigate. Click Home (🏠) to re-center.

© 2020 Mapbox © OpenStreetMap

### Choose a topic

Place

People

Housing

Education

Healthcare

Connectivity

Work

Money

Geography type  
**Federal Reservation and/or Off-Reservation Trust Land**

Size  
**4,265.81 mi<sup>2</sup> of land, 153.25 mi<sup>2</sup> of water (4,419.06 mi<sup>2</sup> total)**

Overlaps with the state(s) of  
**South Dakota**

Climate  
**Cold Semi-Arid Climate**

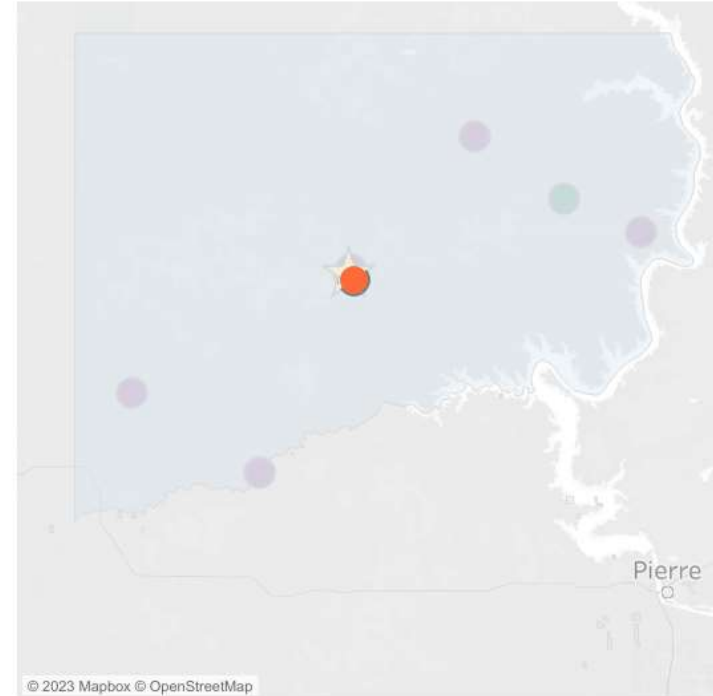
Related Native government(s)  
**Cheyenne River Sioux Tribe of the Cheyenne River Reservation, South Dakota, a federally recognized tribe**

# REDESIGNED NATIVE COMMUNITY DATA PROFILES








## Choose a Native geography

Use the icons in the map below to navigate. Click Home (🏠) to re-center.



## Cheyenne River Reservation and Off-Reservation Trust Land

-  Government headquarters of federally recognized tribe
-  Bureau of Indian Education (BIE) school
-  Native American Financial Institution (NAFI)
-  Indian Health Service (IHS) facility
-  Native geography

## Choose a topic

- Place**
- People
- Housing
- Education
- Healthcare
- Connectivity
- Work
- Money

### Geography type

**Federal Reservation and/or Off-Reservation Trust Land**

### Size

**4,265.81 mi<sup>2</sup> of land, 153.25 mi<sup>2</sup> of water (4,419.06 mi<sup>2</sup> total)**

### Overlaps with the state(s) of

**South Dakota**

### Climate

**Cold Semi-Arid Climate**

### Related Native government(s)

**Cheyenne River Sioux Tribe of the Cheyenne River Reservation, South Dakota, a federally recognized tribe**

Created for public use by the Center for Indian Country Development at the Federal Reserve Bank of Minneapolis



# REDESIGNED NATIVE COMMUNITY DATA PROFILES



## Choose a Native geography

Cheyenne River Reservation and Off-Reservation Trust Land

Use the icons in the map below to navigate. Click Home (🏠) to re-center.



## Cheyenne River Reservation and Off-Reservation Trust Land

- Government headquarters of federally recognized tribe
- Bureau of Indian Education (BIE) school
- Native American Financial Institution (NAFI)
- Indian Health Service (IHS) facility
- Native geography

## Choose a topic

- Place
- People
- Housing
- Education
- Healthcare
- Connectivity
- Work
- Money

### Geography type

**Federal Reservation and/or Off-Reservation Trust Land**

### Size

**4,265.81 mi<sup>2</sup> of land, 153.25 mi<sup>2</sup> of water (4,419.06 mi<sup>2</sup> total)**

### Overlaps with the state(s) of

**South Dakota**

### Climate

**Cold Semi-Arid Climate**

### Related Native government(s)

**Cheyenne River Sioux Tribe of the Cheyenne River Reservation, South Dakota, a federally recognized tribe**

Created for public use by the Center for Indian Country Development at the Federal Reserve Bank of Minneapolis

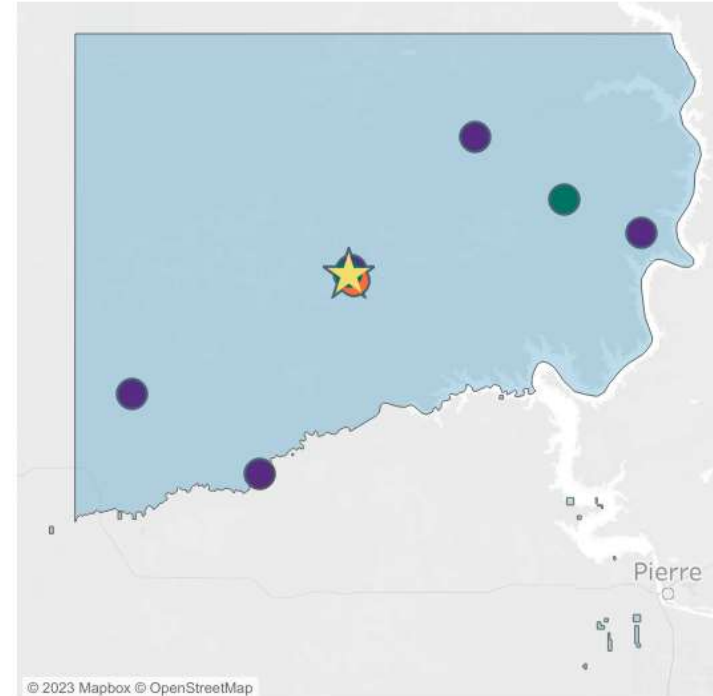
# REDESIGNED NATIVE COMMUNITY DATA PROFILES



## Choose a Native geography

Cheyenne River Reservation and Off-Reservation Trust Land

Use the icons in the map below to navigate. Click Home (🏠) to re-center.



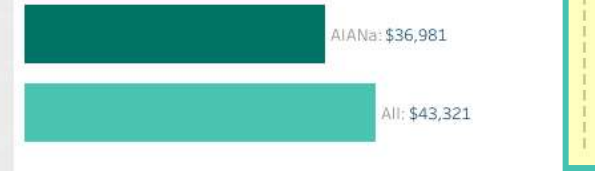
## Cheyenne River Reservation and Off-Reservation Trust Land

- ★ Government headquarters of federally recognized tribe
- Bureau of Indian Education (BIE) school
- Native American Financial Institution (NAFI)
- Indian Health Service (IHS) facility
- Native geography

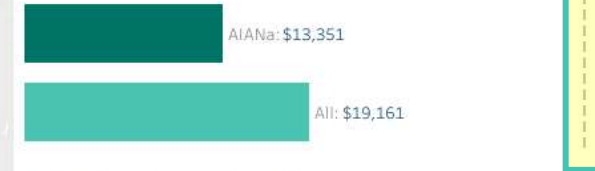
## Choose a topic

- Place
- People
- Housing
- Education
- Healthcare
- Connectivity
- Work
- Money

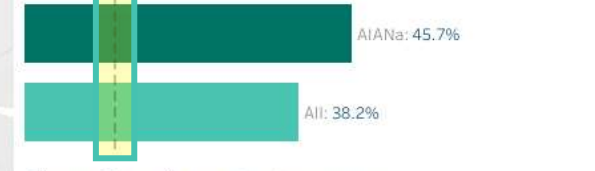
### Median household income



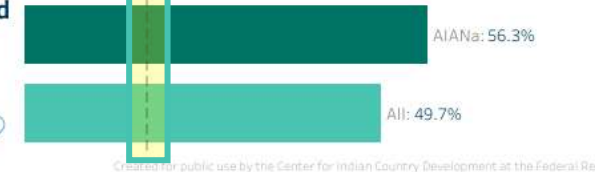
### Per-person income



### Share experiencing poverty



### Share of youth experiencing poverty



Created for public use by the Center for Indian Country Development at the Federal Reserve Bank of Minneapolis.

# REDESIGNED NATIVE COMMUNITY DATA PROFILES



### Choose a Native geography

Cheyenne River Reservation and Off-Reservation Trust Land

Use the icons in the map below to navigate. Click Home (🏠) to re-center.

© 2023 Mapbox © OpenStreetMap

### Cheyenne River Reservation and Off-Reserva

- Government headquarters of federally recognized tribe
- Bureau of Indian Education (BIE) school
- Native American Financial Institution (NAFI)
- Indian Health Service (IHS) facility
- Native geography

### Choose a topic

Place

People

Housing

Education

Healthcare

Connectivity

Work

Money

#### Labor force participation

AIANA	62.6%
All	66.3%

#### Employment-to-population ratio (employment rate)

AIANA	44.0%
All	50.8%

#### Unemployment

AIANA	29.7%
All	23.5%

For the **3,580** total workers, the top three industries of employment:

■ Educational services: 17.3%

Educational services is the largest industry of employment in Cheyenne River Reservation and Off-Reservation Trust Land, employing 17.3% of workers.

■ Agriculture, forestry, fishing and hunting: 15.5%

# REDESIGNED NATIVE COMMUNITY DATA PROFILES



**Choose a Native geography**

Cheyenne River Reservation and Off-Reservation Trust Land

Use the icons in the map below to navigate. Click Home (🏠) to re-center.

© 2023 Mapbox © OpenStreetMap

**Cheyenne River Reservation and Off-**

- Government headquarters of federally recognized tribe
- Bureau of Indian Education (BIE) school
- Native American Financial Institution (NAFI)
- Indian Health Service (IHS) facility
- Native geography

**Choose a topic**

Place

People

Housing

Education

Healthcare

Connectivity

Work

Money

Degree of geographic remoteness  
Varies: Somewhat remote to most remote

**Vehicles per adult**

0.87

**Share of households with a computer**

76.7%

**Share of households with an Internet subscription**

66.6%

99.6%

About 99.6% of the geographic area of Cheyenne River Reservation and Off-Reservation Trust Land has low food access, compared to 65.0% of the United States as a whole.

*This estimate is calculated using local ZIP codes. Low food access is defined using the U.S. Department of Agriculture's threshold of "at least 500 people or 33% of the population lives farther than 1 mile (urban) or 10 miles (rural) from the nearest supermarket." For further details, see About the Data.*

# REDESIGNED NATIVE COMMUNITY DATA PROFILES



### Choose a Native geography

Cheyenne River Reservation and Off-Reservation Trust Land

Use the icons in the map below to navigate. Click Home (🏠) to re-center.

© 2023 Mapbox © OpenStreetMap

### Cheyenne River Reservation and Off-Reservation Trust Land

- Government headquarters of federally recognized tribe
- Bureau of Indian Education (BIE) school
- Native American Financial Institution (NAFI)
- Indian Health Service (IHS) facility
- Native geography

### Choose a topic

Place

People

Housing

Education

Healthcare

Connectivity

Work

Money

Geography type  
**Federal Reservation and/or Off-Reservation Trust Land**

Size  
**4,265.81 mi<sup>2</sup> of land, 153.25 mi<sup>2</sup> of water (4,419.06 mi<sup>2</sup> total)**

Overlaps with the state(s) of  
**South Dakota**

Climate  
**Cold Semi-Arid Climate**

Related Native government(s)  
**Cheyenne River Sioux Tribe of the Cheyenne River Reservation, South Dakota, a federally recognized tribe**

Visit the My Tribal Areas tool (U.S. Census) for this geography  
Visit the Narrative Profiles tool (U.S. Census) for this geography



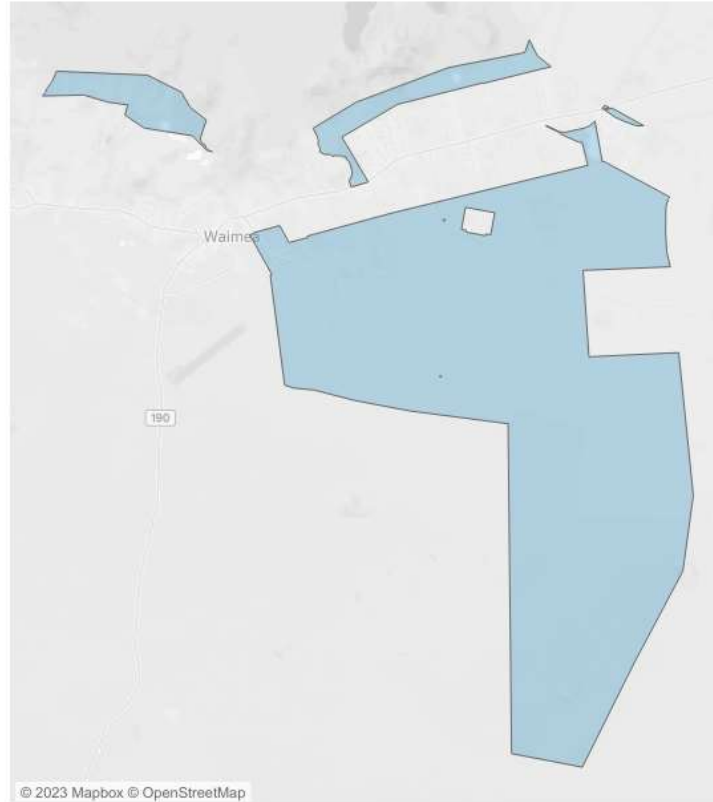
# REDESIGNED NATIVE COMMUNITY DATA PROFILES



## Choose a Native geography

Puukapu Hawaiian Home Land

Use the icons in the map below to navigate. Click Home (🏠) to re-center.



© 2023 Mapbox © OpenStreetMap

Puukapu Hawaiian Home Land

Native geography

## Choose a topic

Place | **People** | Housing | Education  
 Healthcare | Connectivity | Work | Money

### Population density

Total population  
**1,090** people

Native population  
**88.3%** NHOPlac  
**55.0%** NHOPIa

57.8 per mi<sup>2</sup>



### Median age




### Age groups

Under 5 | Youth (5-17) | Adults (18-64) | Seniors (65+)

#### Among NHOPIa people in this geography



#### Among all people in this geography



#### Among all people in the United States



Created for public use by the Center for Indian Country Development at the Federal Reserve Bank of Minneapolis

# REDESIGNED NATIVE COMMUNITY DATA PROFILES



### Choose a Native geography

Mary's Igloo ANVSA

Use the icons in the map below to navigate. Click Home (🏠) to re-center.

**Akiak ANVSA**

- ★ Government headquarters of federally recognized tribe
- Indian Health Service (IHS) facility
- Native geography.

### Choose a topic

Place

People

Housing

Education

Healthcare

Connectivity

Work

Money

Geography type  
**Alaska Native Village Statistical Area (ANVSA)**

Size  
**0.84 mi<sup>2</sup> of land, 0.01 mi<sup>2</sup> of water (0.84 mi<sup>2</sup> total)**

Overlaps with the state(s) of  
**Alaska**

Climate  
**Subarctic with Cool Summers and Year-round Precipitation**

Related Native government(s)  
**Akiak Native Community**, a federally recognized tribe self-governing since 1996

Note that this geography has a small tabulated population. Use care when interpreting data.

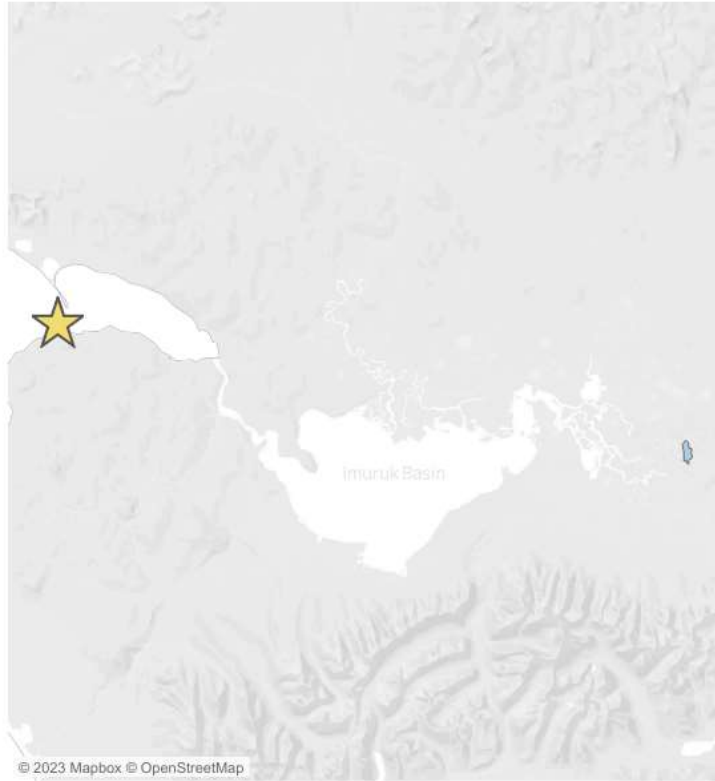
# REDESIGNED NATIVE COMMUNITY DATA PROFILES



## Choose a Native geography

Mary's Igloo ANVSA

Use the icons in the map below to navigate. Click Home (🏠) to re-center.



## Mary's Igloo ANVSA

- ★ Government headquarters of federally recognized tribe
- Native geography

## Choose a topic

- Place
- People
- Housing
- Education
- Healthcare
- Connectivity
- Work
- Money

### Geography type

**Alaska Native Village Statistical Area (ANVSA)**

### Size

**0.44 mi<sup>2</sup> of land, 0.05 mi<sup>2</sup> of water (0.49 mi<sup>2</sup> total)**

### Overlaps with the state(s) of

**Alaska**

### Climate

**Continental Subarctic - Cold Dry Summer**

### Related Native government(s)

**Native Village of Mary's Igloo**, a federally recognized tribe self-governing since 1992

Note that this geography has a tabulated population of 0. Most data will be unavailable.

Created for public use by the Center for Indian Country Development at the Federal Reserve Bank of Minneapolis

# REDESIGNED NATIVE COMMUNITY DATA PROFILES



Choose a Native geography  
Cheyenne River Reservation and Off-Reservation Trust Land

Choose a topic  
Place | People | Housing | Education  
Healthcare | Connectivity | Work | Money

Geography type  
Federal Reservation and/or Off-Reservation Trust Land

Use the icons in the map below to navigate. Click Home (🏠) to re-center.

Download  
Select your file format.  
Image  
Data  
Crosstab  
PDF  
PowerPoint  
Tableau Workbook  
Get the App

© 2023 Mapbox © OpenStreetMap

**Cheyenne River Reservation and Off-Reservation Trust Land**

- Government headquarters of federally recognized tribe
- Bureau of Indian Education (BIE) school
- Native American Financial Institution (NAFI)
- Indian Health Service (IHS) facility
- Native geography

tableau

A hand cursor icon is positioned over the app icon in the Tableau navigation bar at the bottom right of the interface.



# REDESIGNED NATIVE COMMUNITY DATA PROFILES



**Choose a Native geography**

Cheyenne River Reservation and Off-Reservation Trust Land

Use the icons in the map below to navigate. Click Home (🏠) to re-center.

**Choose a topic**

Place

People

Housing

Education

Healthcare

Connectivity

Work

Money

Geography type

	A	B	C	D	E	F	G	H	I	J	K	L	M	N
148	hincmed_nhopia	The median household income among NHOPia-headed households in this geography												
149	hincmed_total	Median household income in this geography												
150	hincmed_total_us	Median household income in the United States												
151	percainc_aiana	Per-capita income among AIAAna-identifying people in this geography												
152	percainc_nhopia	Per-capita income among NHOPia-identifying people in this geography												
153	percainc_total	Per-capita income in this geography												
154	percainc_total_us	Per-capita income in the United States												
155	povshare_aiana	Share of AIAAna-headed households in this geography experiencing poverty												
156	povshare_nhopia	Share of NHOPia-headed households in this geography experiencing poverty												
157	povshare_total	Share of households in this geography experiencing poverty												
158	povshare_total_us	Share of households in the United States experiencing poverty												
159	youthpovshare_aiana	Share of AIAAna-identifying people under the age of 18 in this geography experiencing poverty												
160	youthpovshare_nhopia	Share of NHOPia-identifying people under the age of 18 in this geography experiencing household poverty												
161	youthpovshare_total	Share of people under the age of 18 in this geography experiencing household poverty												
162	youthpovshare_total_us	Share of people under the age of 18 in the United States experiencing household poverty												
163														
164														
165	Data tool:	Explore the live version of these and other data at: <a href="https://www.minneapolisfed.org/indiancountry/resources/">https://www.minneapolisfed.org/indiancountry/resources/</a>												
166	Learn more:	Accompanying 'About the Data' resource:												
167														
168	Last updated:	October 2023												
169														
170	Sources:	The Center for Indian Country Development (CICD) at the Federal Reserve Bank of Minneapolis compiles the data for Native Community Data Profiles from a variety of public sources. For full details on data assembly and calculations, see <a href="#">About the Data</a> .												
171														
172														
173	Notes on racial categories:	Race definitions are based on individuals' self-reporting on the U.S. Census Bureau's American Community Survey. Data are reported for the following categories: AIAAna: American Indian or Alaska Native (AIAN) alone, with no other race self-identified; NHOPia: Native Hawaiian and Other Pacific Islander (NHOPi) alone, with no other race self-identified; AIAAna: AIAN alone or in combination with one or more other races; and NHOPia: NHOPi alone or in combination with one or more other races. See <a href="#">About the Data</a> for more information.												
174														
175														
176														
177														
178														
179														
180	Contact:	The Center for Indian Country Development (CICD) welcomes questions and feedback: cicd_data@mpls.frb.org CICD Research Assistant Amalee Subara, amalee.subara@mpls.frb.org CICD Data Director Vanessa Palmer, vanessa.palmer@mpls.frb.org												
181														
182														

Download data file (.xlsx)

# NATIVE COMMUNITY DATA PROFILES

Center for Indian Country Development

Center for Indian Country Development

About Us

Data & Resources

Native Community Data Profiles

Native American Funding and Finance Atlas

Mapping Native American Financial Institutions

Native American Labor Market Dashboard

Native Entrepreneurship Dashboard

Tribal Economic Zones

Tribal Leaders Handbook on Homeownership

Events & Speeches

Publications

Research Papers

Contact

*"Tribal Nations are determined to design their own futures. I'm excited that the Federal Reserve's Center for Indian Country Development, based here at the Minneapolis Fed, supports these economic development efforts by using its research skills and by bringing experts and stakeholders together."*

—NEEL KAMRANI, PRESIDENT, FEDERAL RESERVE BANK OF MINNEAPOLIS

The Center for Indian Country Development supports the prosperity of Native nations and Indigenous communities through actionable data and research that make substantial contributions to public policy.



Native Community Data Profiles

Information about the communities (data-rich) included in the Native Community Data Profiles tool is available for a variety of states across the U.S. (see the list of states below). To learn more about the tool, visit the Native Community Data Profiles tool page. To learn more about the tool, visit the Native Community Data Profiles tool page.

The tool is designed to help you explore the data and find a variety of states across the U.S. (see the list of states below). To learn more about the tool, visit the Native Community Data Profiles tool page. To learn more about the tool, visit the Native Community Data Profiles tool page.

State	Native	Non-Native	Population
Alabama	1	1	5,000,000
Alaska	1	1	700,000
Arizona	1	1	7,500,000
Arkansas	1	1	3,000,000
California	1	1	40,000,000
Colorado	1	1	7,500,000
Connecticut	1	1	3,500,000
Delaware	1	1	1,000,000
Florida	1	1	22,000,000
Georgia	1	1	11,000,000
Hawaii	1	1	1,300,000
Idaho	1	1	2,000,000
Illinois	1	1	13,000,000
Indiana	1	1	7,000,000
Iowa	1	1	3,200,000
Kansas	1	1	1,800,000
Kentucky	1	1	4,500,000
Louisiana	1	1	4,600,000
Maine	1	1	1,400,000
Maryland	1	1	6,000,000
Massachusetts	1	1	7,000,000
Michigan	1	1	10,000,000
Minnesota	1	1	6,000,000
Mississippi	1	1	3,000,000
Missouri	1	1	6,200,000
Montana	1	1	1,100,000
Nebraska	1	1	2,000,000
Nevada	1	1	3,200,000
New Hampshire	1	1	1,300,000
New Jersey	1	1	9,000,000
New Mexico	1	1	2,100,000
New York	1	1	20,000,000
North Carolina	1	1	11,000,000
North Dakota	1	1	800,000
Ohio	1	1	11,500,000
Oklahoma	1	1	2,000,000
Oregon	1	1	4,500,000
Pennsylvania	1	1	13,000,000
Rhode Island	1	1	1,100,000
South Carolina	1	1	5,000,000
South Dakota	1	1	1,000,000
Tennessee	1	1	7,000,000
Texas	1	1	30,000,000
Utah	1	1	3,500,000
Vermont	1	1	600,000
Virginia	1	1	8,000,000
Washington	1	1	8,000,000
West Virginia	1	1	1,800,000
Wisconsin	1	1	6,000,000
Wyoming	1	1	1,000,000

Profiles data tool

Native Community Data Profiles tool connects information on Native places and people

How resources help bridge data gaps in Indian Country

February 28, 2024

Articles

Brody Salovey  
Research Assistant, Center for Indian Country Development

Veronica Palmer  
Communications Director, Center for Indian Country Development

Article Highlights

- Accession research reports, reports, and data to help you learn more about Native communities.
- Find the latest research reports, reports, and data to help you learn more about Native communities.
- Find the latest research reports, reports, and data to help you learn more about Native communities.

RELATED CONTENT

Using the assets of data gaps in Indian Country

Profiles companion article

<https://www.minneapolisfed.org/indiancountry/resources/native-community-data-profiles>  
<https://www.minneapolisfed.org/article/2024/native-community-data-profiles-tool-connects-information-on-native-places-and-people>

# Walk-through: Native American Funding and Finance Atlas (“the Atlas”)



CENTER FOR  
INDIAN COUNTRY  
DEVELOPMENT



FEDERAL RESERVE BANK OF MINNEAPOLIS



# NATIVE AMERICAN FUNDING AND FINANCE ATLAS



## Concept

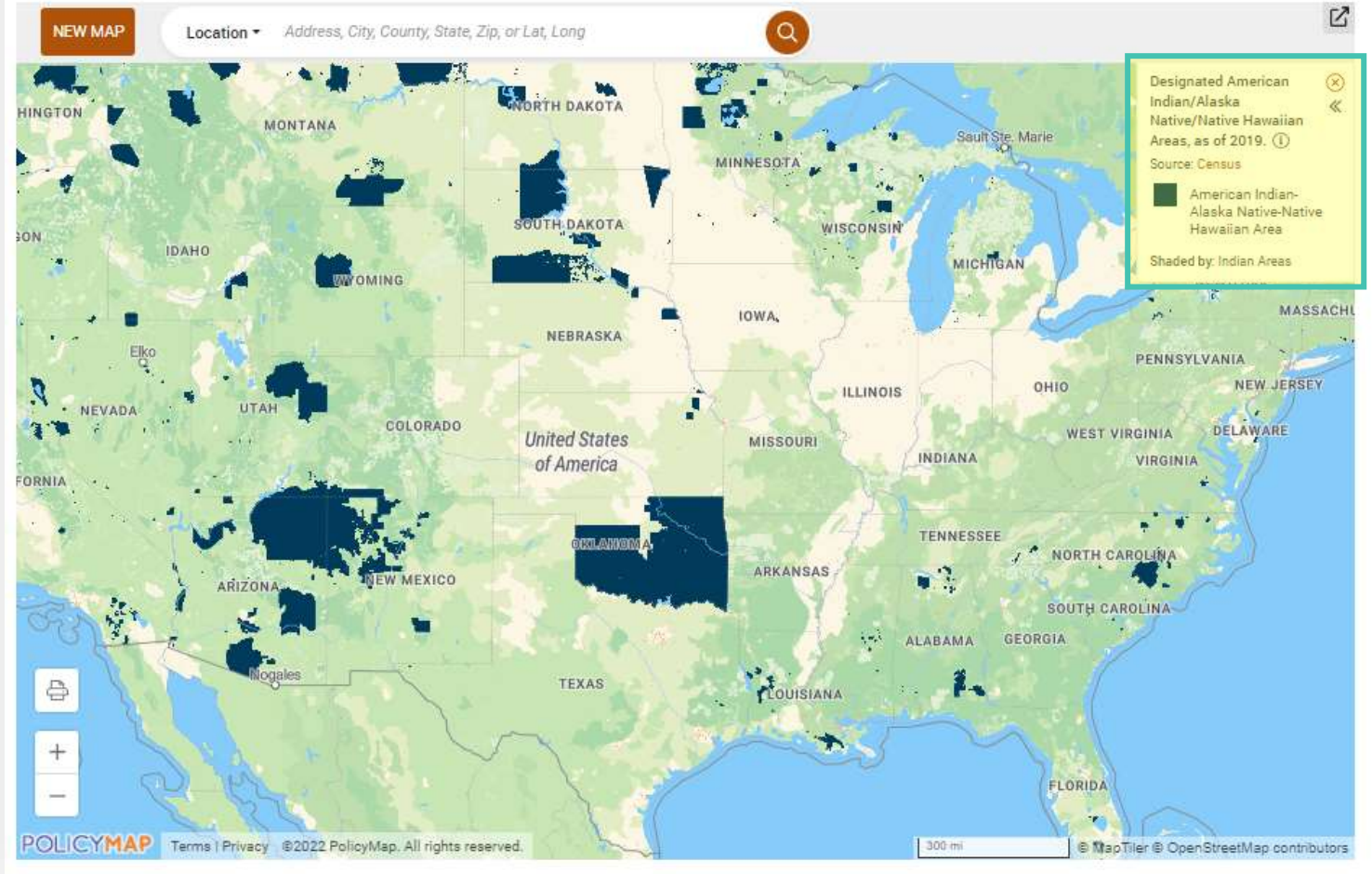
- The **physical locations of financial institutions** (including NAFIs) and their **collective lending activities** are important information inputs for many economic stakeholders in Indian Country, from policymakers to would-be entrepreneurs
- In addition, a **variety of geographically targeted programs and initiatives exist that are intended to support access to capital**, such as
  - New Market Tax Credits
  - Community Reinvestment Act
  - Opportunity Zones
  - Various federal housing programs
  - CDFI Investment Areas
  - ...and others.
- However, with so many different sources of information, **it can be difficult to understand how all of this economic development infrastructure fits together—and how it relates to Native communities geographically.**

<https://www.minneapolisfed.org/indiancountry/resources>



# NATIVE AMERICAN FUNDING AND FINANCE ATLAS

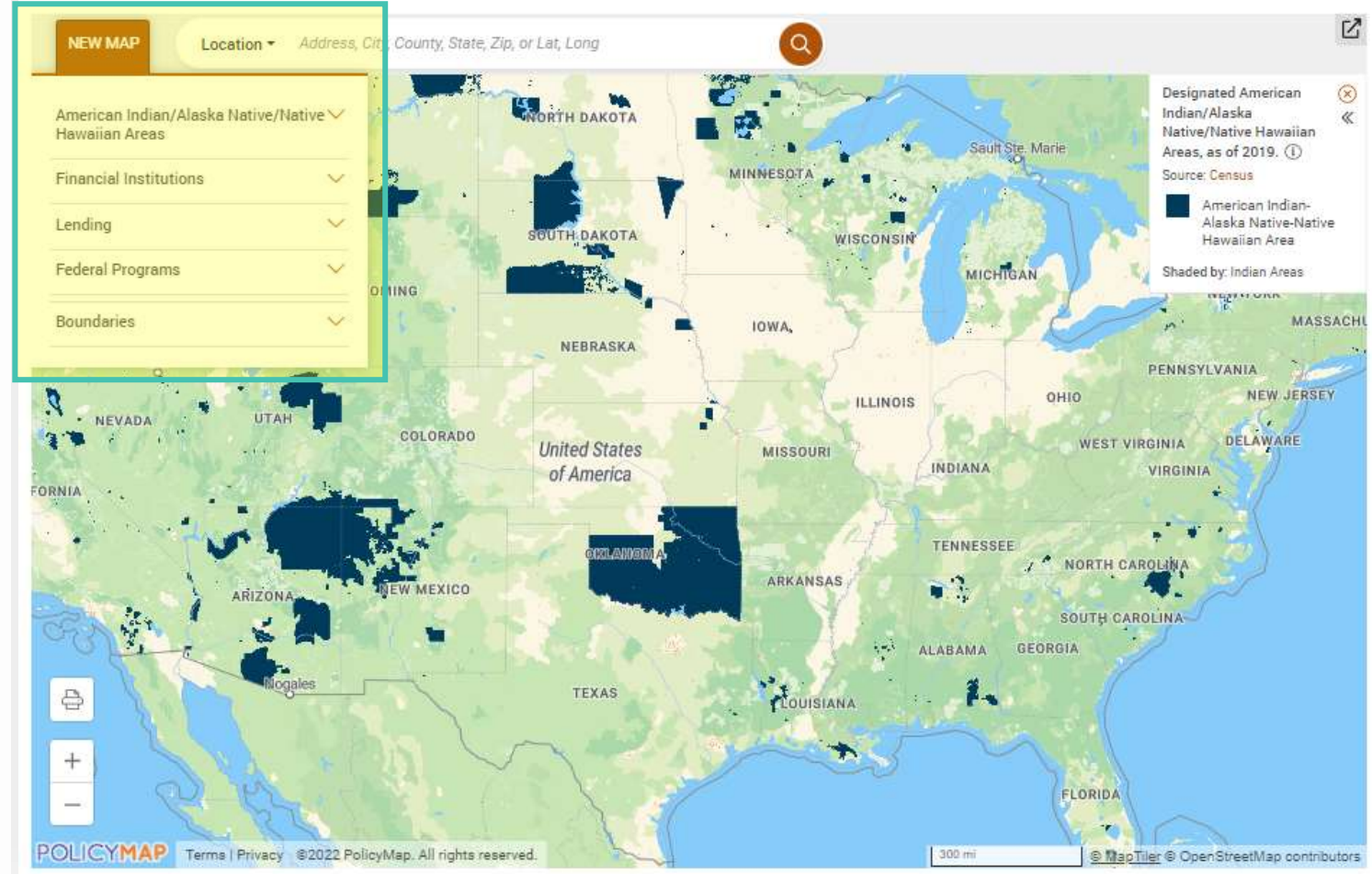
Users can select a specific geographic area, such as a reservation or a county, to explore what economic infrastructure is available there and how it compares to other areas. Simply zoom in on an area of interest, click "New map," and select the features you're interested in exploring.



<https://www.minneapolisfed.org/indiancountry/resources/native-american-funding-and-finance-atlas>

# NATIVE AMERICAN FUNDING AND FINANCE ATLAS

Users can select a specific geographic area, such as a reservation or a county, to explore what economic infrastructure is available there and how it compares to other areas. Simply zoom in on an area of interest, click “New map,” and select the features you’re interested in exploring.



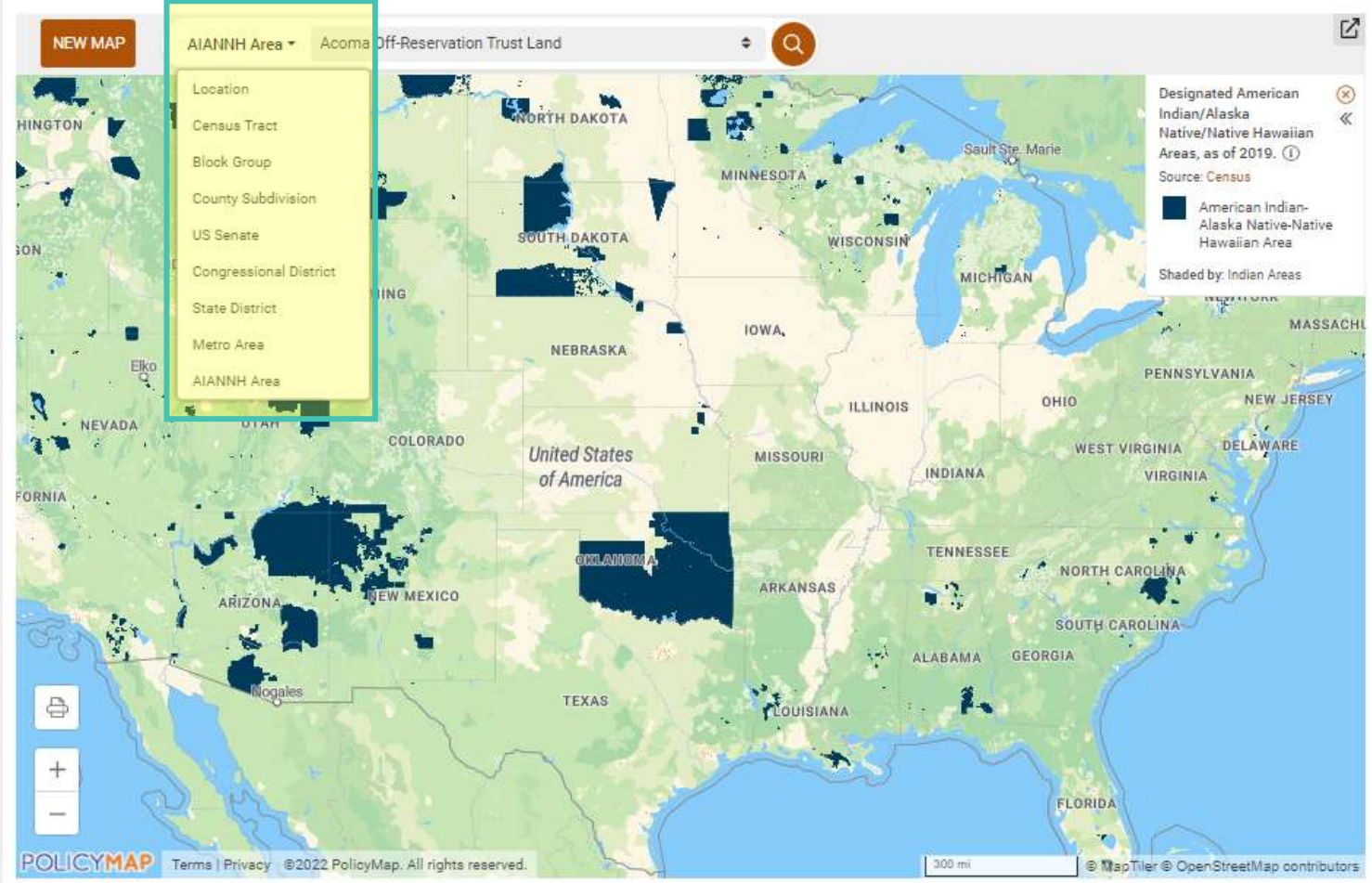
<https://www.minneapolisfed.org/indiancountry/resources/native-american-funding-and-finance-atlas>



# NATIVE AMERICAN FUNDING AND FINANCE ATLAS



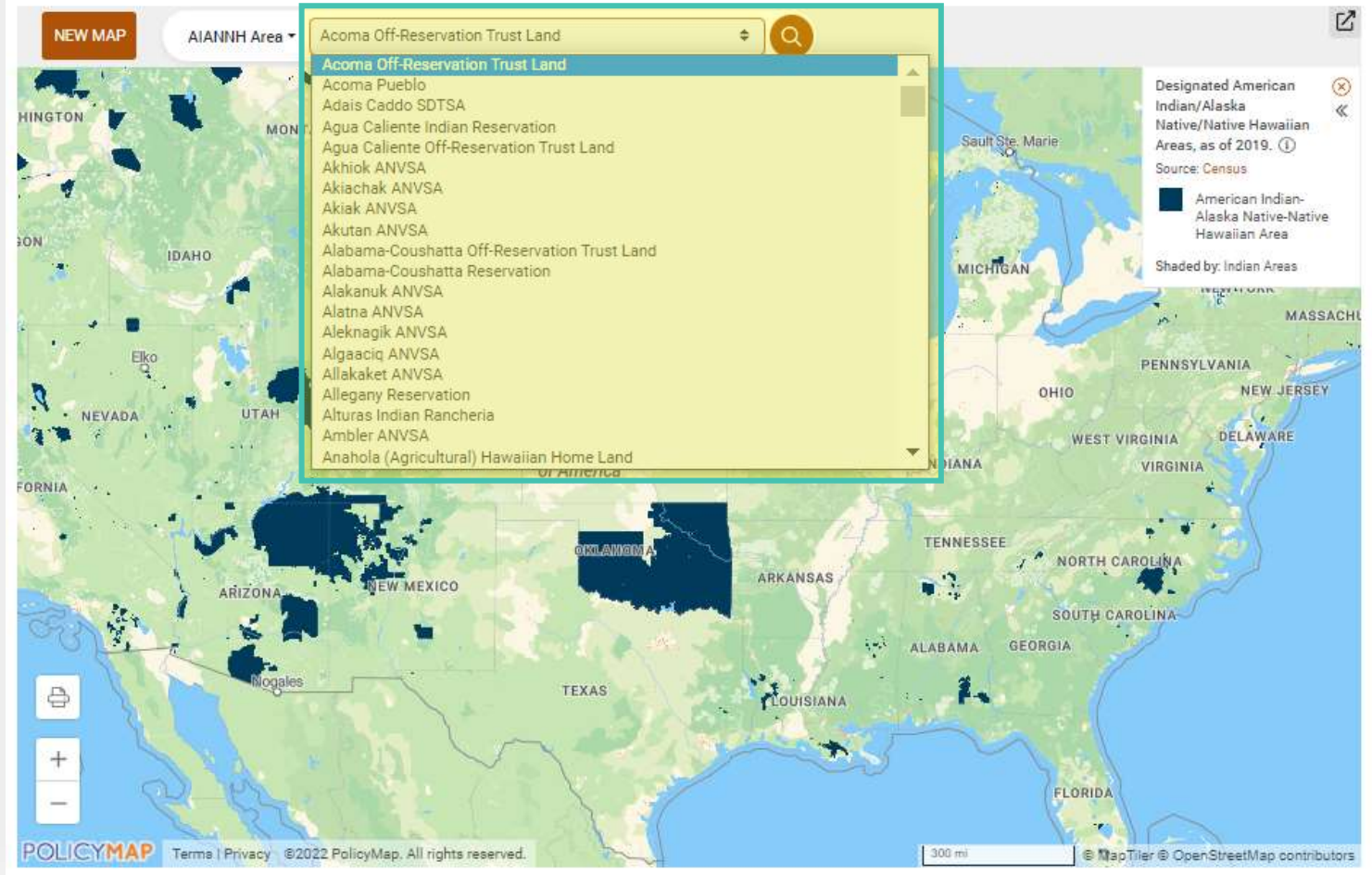
Users can select a specific geographic area, such as a reservation or a county, to explore what economic infrastructure is available there and how it compares to other areas. Simply zoom in on an area of interest, click “New map,” and select the features you’re interested in exploring.



<https://www.minneapolisfed.org/indiancountry/resources/native-american-funding-and-finance-atlas>

# NATIVE AMERICAN FUNDING AND FINANCE ATLAS

Users can select a specific geographic area, such as a reservation or a county, to explore what economic infrastructure is available there and how it compares to other areas. Simply zoom in on an area of interest, click “New map,” and select the features you’re interested in exploring.

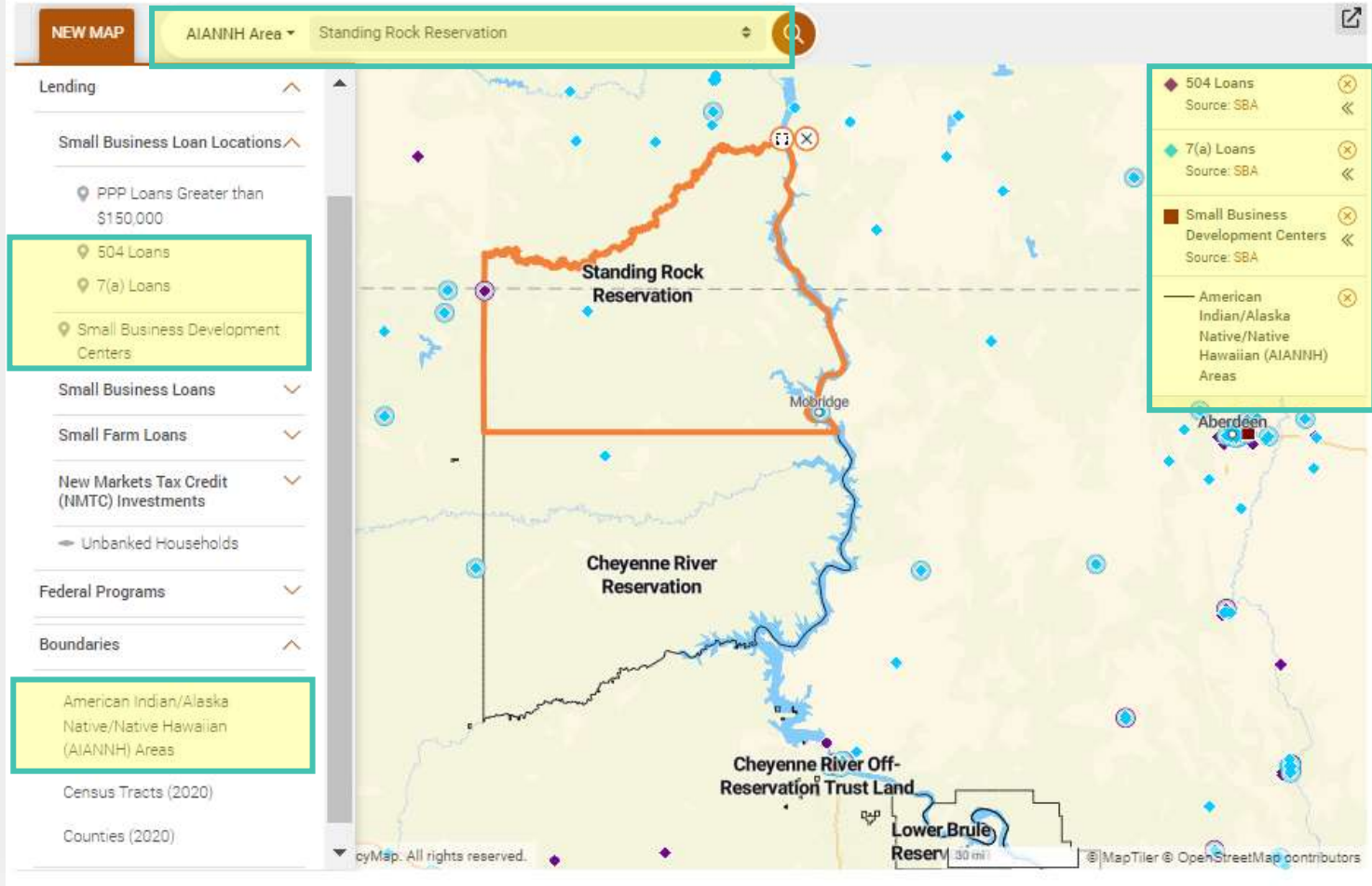


<https://www.minneapolisfed.org/indiancountry/resources/native-american-funding-and-finance-atlas>



# NATIVE AMERICAN FUNDING AND FINANCE ATLAS

Users can select a specific geographic area, such as a reservation or a county, to explore what economic infrastructure is available there and how it compares to other areas. Simply zoom in on an area of interest, click "New map," and select the features you're interested in exploring.



<https://www.minneapolisfed.org/indiancountry/resources/native-american-funding-and-finance-atlas>

# NATIVE AMERICAN FUNDING AND FINANCE ATLAS

Users can select a specific geographic area, such as a reservation or a county, to explore what economic infrastructure is available there and how it compares to other areas. Simply zoom in on an area of interest, click "New map," and select the features you're interested in exploring.



**NEW MAP** AIANNH Area Standing Rock Reservation

Federal Programs

- Federal Housing and Subsidy Locations
- New Markets Tax Credit (NMTC) Eligibility
  - Eligible Tracts
  - Eligibility and Severe Distress/Non-Metropolitan
- Opportunity Zones (QOZ)
- CDFI Investment Area Status
- CRA Eligibility
- HUD Community Development Block Grant (CDBG) Eligibility

Boundaries

- American Indian/Alaska Native/Native Hawaiian (AIANNH) Areas
- Census Tracts (2020)
- Countries (2020)

New Markets Tax Credit (NMTC) eligibility status, for CY 2019 using 2011-2015 eligibility data. Source: CDFI Fund and PolicyMap

- Insufficient Data
- Eligible
- Not Eligible

Shaded by: Census Tract, 2010

- American Indian/Alaska Native/Native Hawaiian (AIANNH) Areas

Standing Rock Reservation

Cheyenne River Reservation

NMTC Eligibility  
Census Tract: 46041941700  
Eligible

Cheyenne River Off-Reservation Trust Land

Lower Brule Reser

30 mi

MapTiler © OpenStreetMap contributors

<https://www.minneapolisfed.org/indiancountry/resources/native-american-funding-and-finance-atlas>

# NATIVE AMERICAN FUNDING AND FINANCE ATLAS

The screenshot shows the homepage of the Center for Indian Country Development. The header includes the organization's name and a navigation menu with categories like 'About Us', 'Data & Resources', 'Events & Speeches', and 'Publications'. A large image of a woman holding a child is featured. A quote from Neil Sakemai, President of the Federal Reserve Bank of Minneapolis, is displayed. The main content area highlights the organization's mission to support the prosperity of Native nations and Indigenous communities through data and research.



The screenshot shows the 'Native American Funding and Finance Atlas' data tool. It features a map of the United States with various regions highlighted in blue. The interface includes a search bar, a legend, and a list of data points. The tool is designed to provide detailed information on funding and finance for Native American communities across the country.

Atlas data tool

The screenshot shows the 'Native American Funding and Finance Atlas is a new economic development tool for Indian Country' article. The article features a large image of a house, a map, and a list of article highlights. The highlights include: 'Atlas enables visualization of Native funding and finance by county', 'Tool allows users to explore funding and finance by county', and 'Users can compare performance of programs and explore the impact of Indian Country'. The article is dated November 30, 2022.

Atlas companion article

<https://www.minneapolisfed.org/indiancountry/resources/native-american-funding-and-finance-atlas>

<https://www.minneapolisfed.org/article/2022/native-american-funding-and-finance-atlas-is-a-new-economic-development-tool-for-indian-country>



# Data Use in Action



CENTER FOR  
INDIAN COUNTRY  
DEVELOPMENT



FEDERAL RESERVE BANK OF MINNEAPOLIS

# Wind River's use of the New Market Tax Credit (NMTC)

- Local organizations and decision-makers developed plans to expand healthcare clinic and a new childcare center
- In 2018, only two small outpatient clinics serviced the 2.2 million-acre reservation.
- Childcare near nonexistent locally.
  - Riverton's one small daycare center had 32 slots, not nearly enough to accommodate the more than 10,000 people in the Northern Arapaho and Eastern Shoshone tribes.



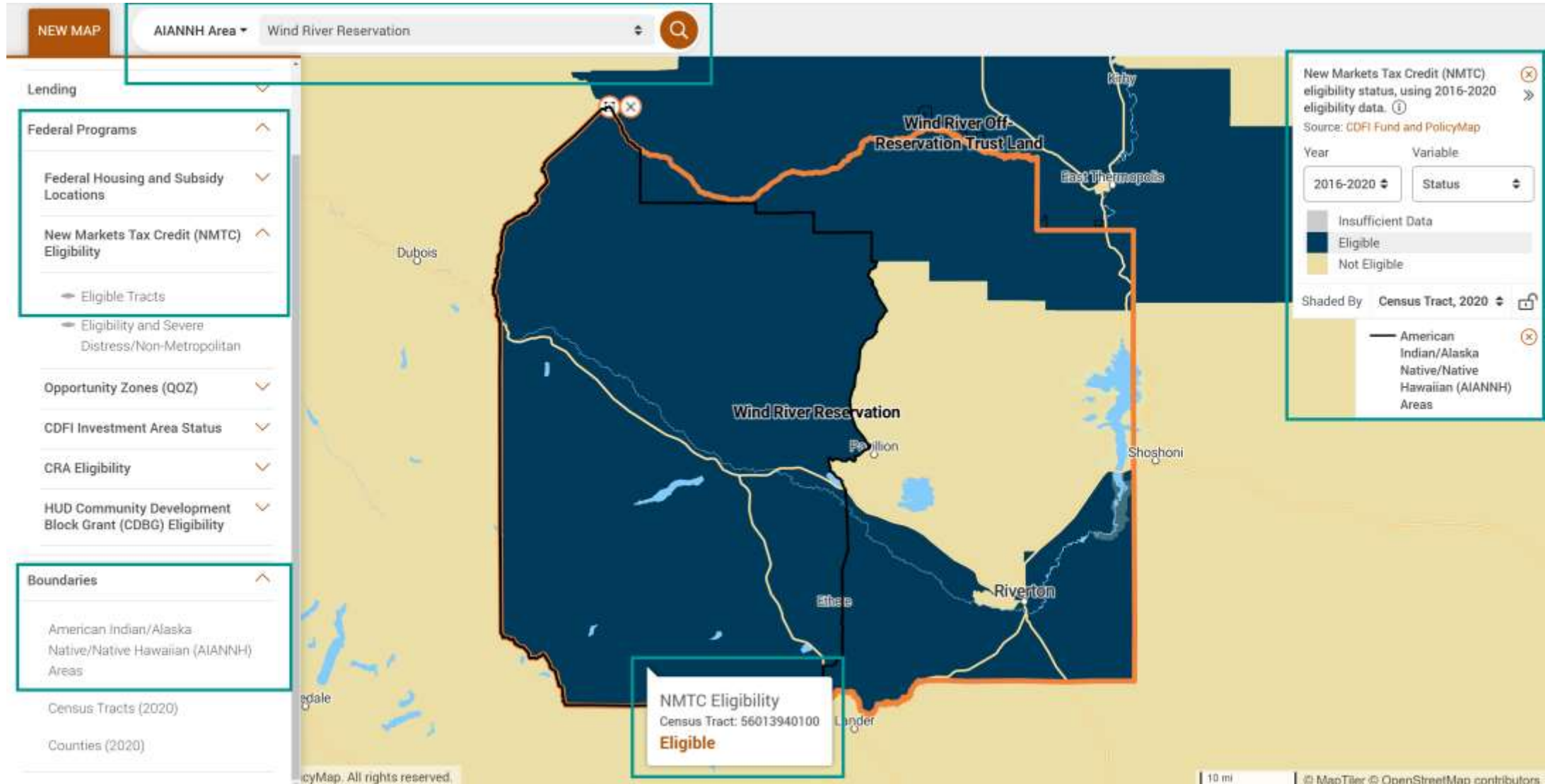


# Wind River's use of the New Market Tax Credit (NMTC)

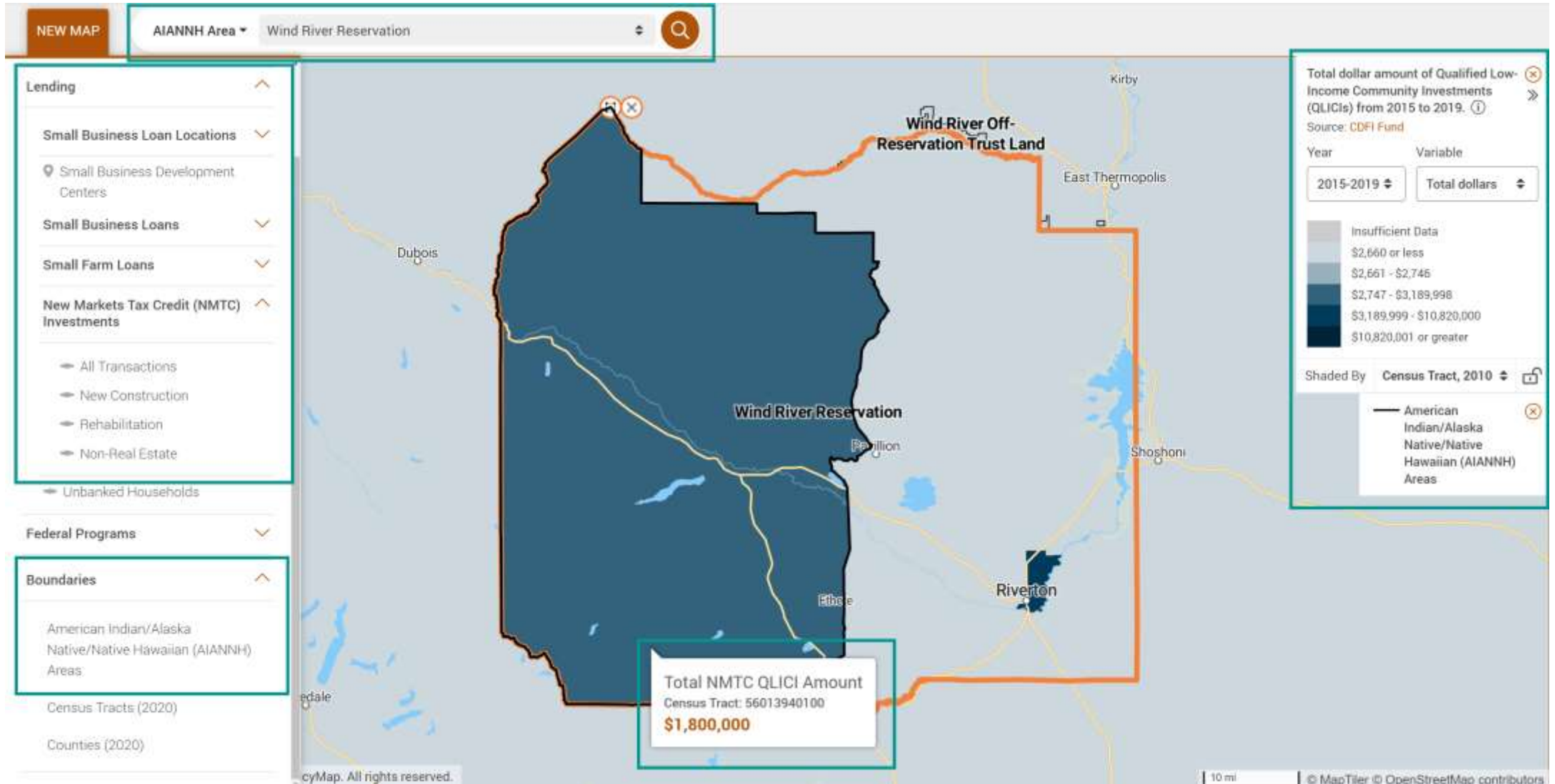
- Clinic expanded and childcare created in 2019 through:
  - Loan and tax credit equity
  - **NMTC of \$1,800,000**
  - Project cost estimate: \$3,500,000
- New clinic has 27,500 visits each year
- New childcare center provides a space for 270+ children each week
- Created 80 full-time jobs!



# Using the Atlas to Identify Eligibility NMTC



# Using the Atlas to Identify Dollar Mount from NMTC



# Q&A



CENTER FOR  
INDIAN COUNTRY  
DEVELOPMENT



FEDERAL RESERVE BANK OF MINNEAPOLIS



# Thank you!

Elliot Charette

Senior Research Assistant

[Elliot.Charette@mpls.frb.org](mailto:Elliot.Charette@mpls.frb.org)

Amalea Jubara

Research Assistant

[Amalea.Jubara@mpls.frb.org](mailto:Amalea.Jubara@mpls.frb.org)

[minneapolisfed.org/indiancountry](https://minneapolisfed.org/indiancountry)



# Stay connected



@CenterForIndianCountryDevelopment



@CenterForIndianCountryDevelopment



@FedIndianCenter



[minneapolisfed.org/indiancountry/contact-cicd](https://minneapolisfed.org/indiancountry/contact-cicd)





CENTER FOR  
**INDIAN COUNTRY  
DEVELOPMENT**



---

FEDERAL RESERVE BANK OF MINNEAPOLIS